2017 Lake Mohave General Fish Survey Results

Arizona Protocol for Fisheries Management 2004

Lake stratified into thirds

- 50 netting sites (7 fixed gillnetting, 5 electrofish)
  - Typically 20 sites on lower section, 20 on the middle section and 10 on the upper section.
  - Lower: mile 0-11.75 Davis Dam to Clam Cove
  - Middle: mile 11.75-30 Clam Cove to Twin Cove
  - Upper: mile 30-63 Twin Cove to Hoover Dam

Species composition by percent of total catch gillnetting over the last five years

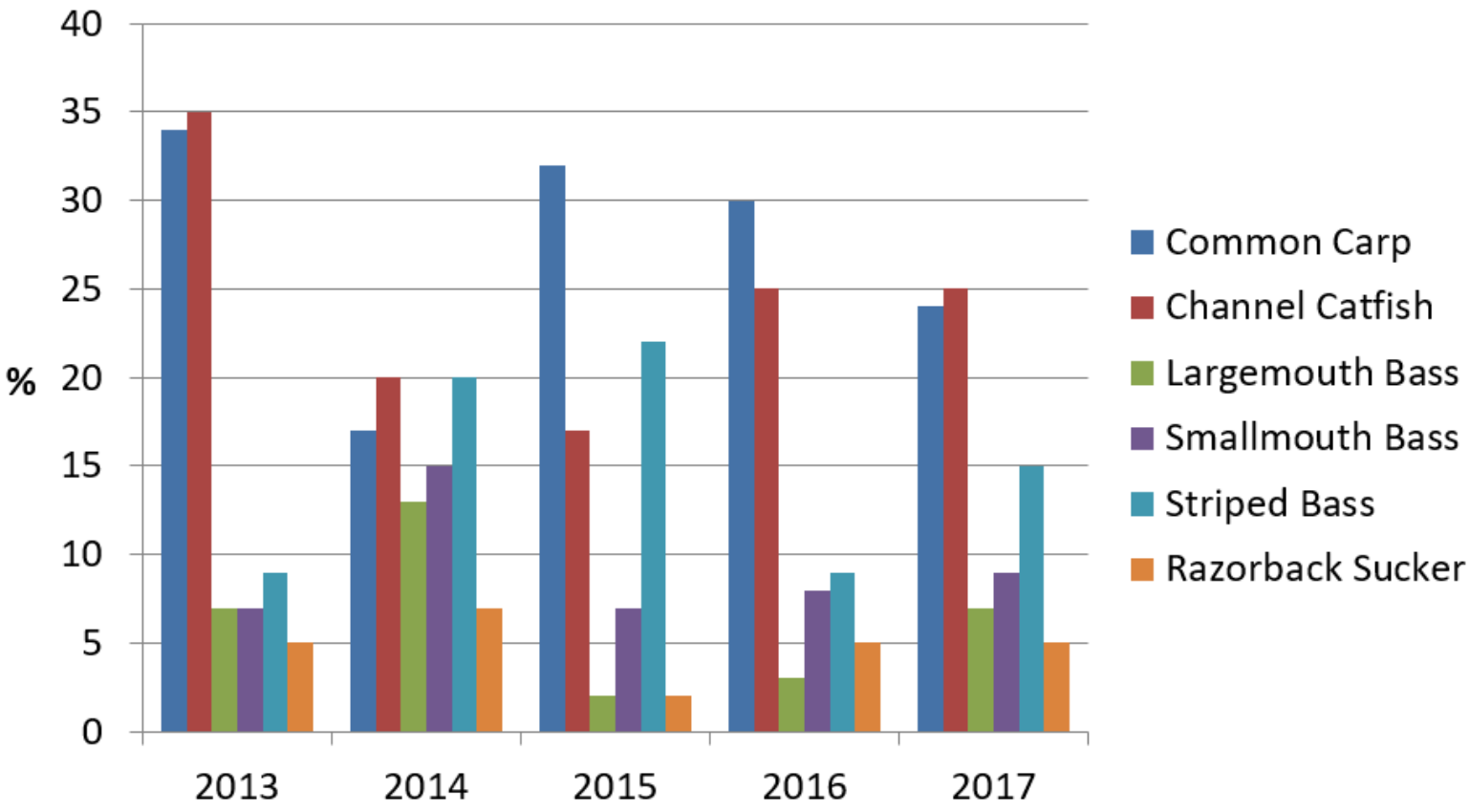

Number of Largemouth Bass compared to Smallmouth Bass caught gillnetting after the first sampling of Smallmouth Bass during the 2008 survey

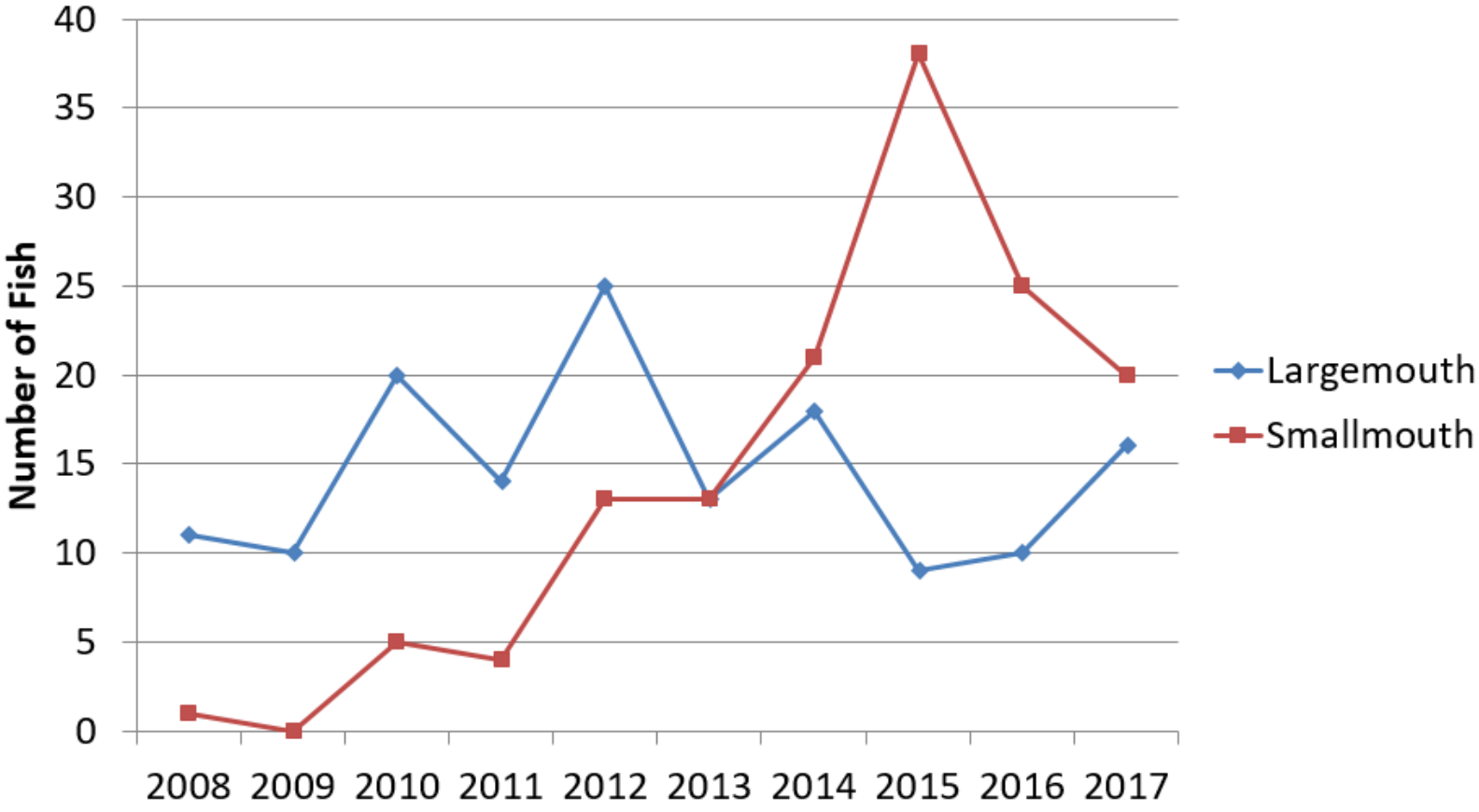

Catch Per Unit Effort (fish per net hours) of selected species sampled Gillnetting over the last 5 years

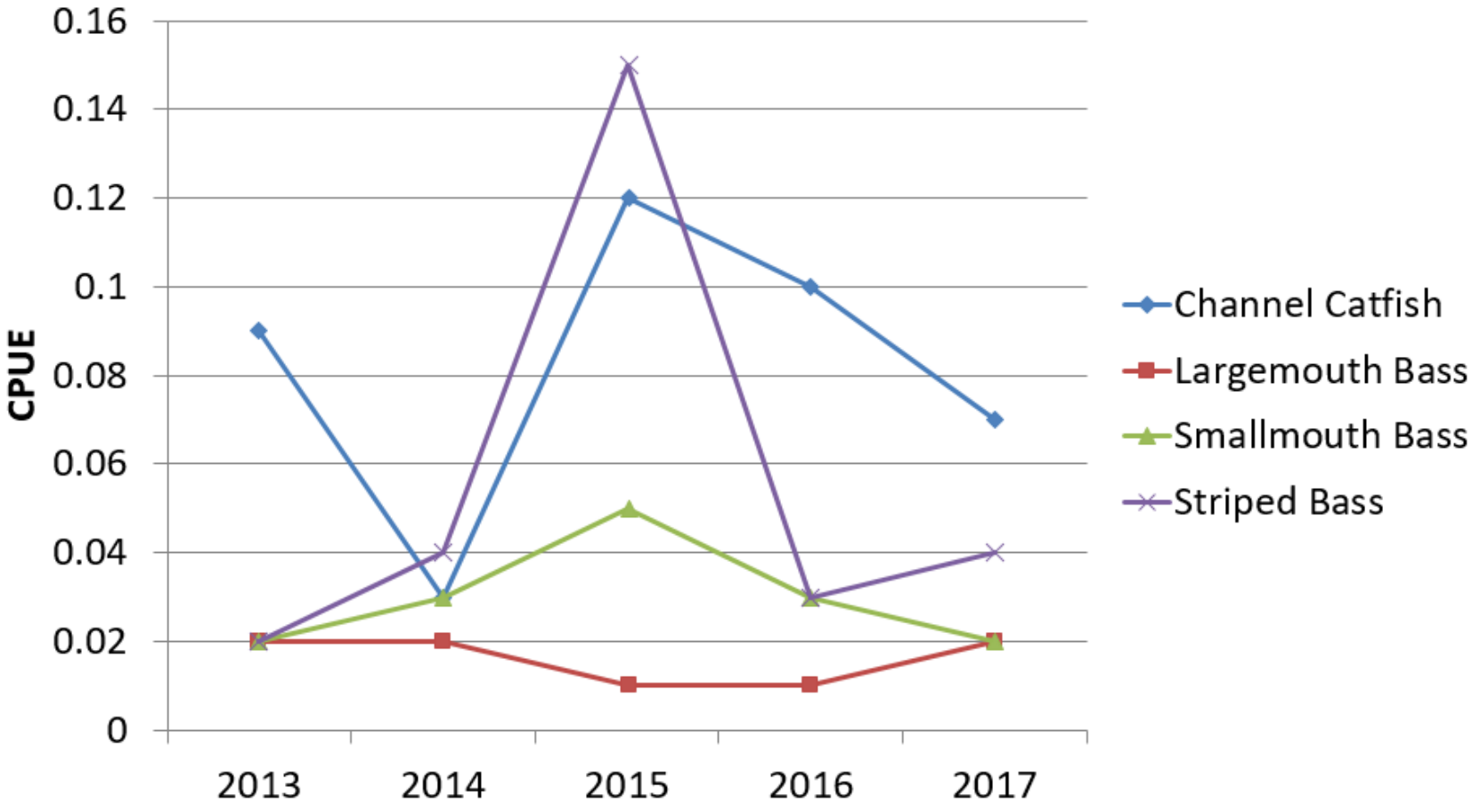

Catch Per Unit Effort (catch per 15 minutes) of selected species sampled electrofishing over the last 5 years

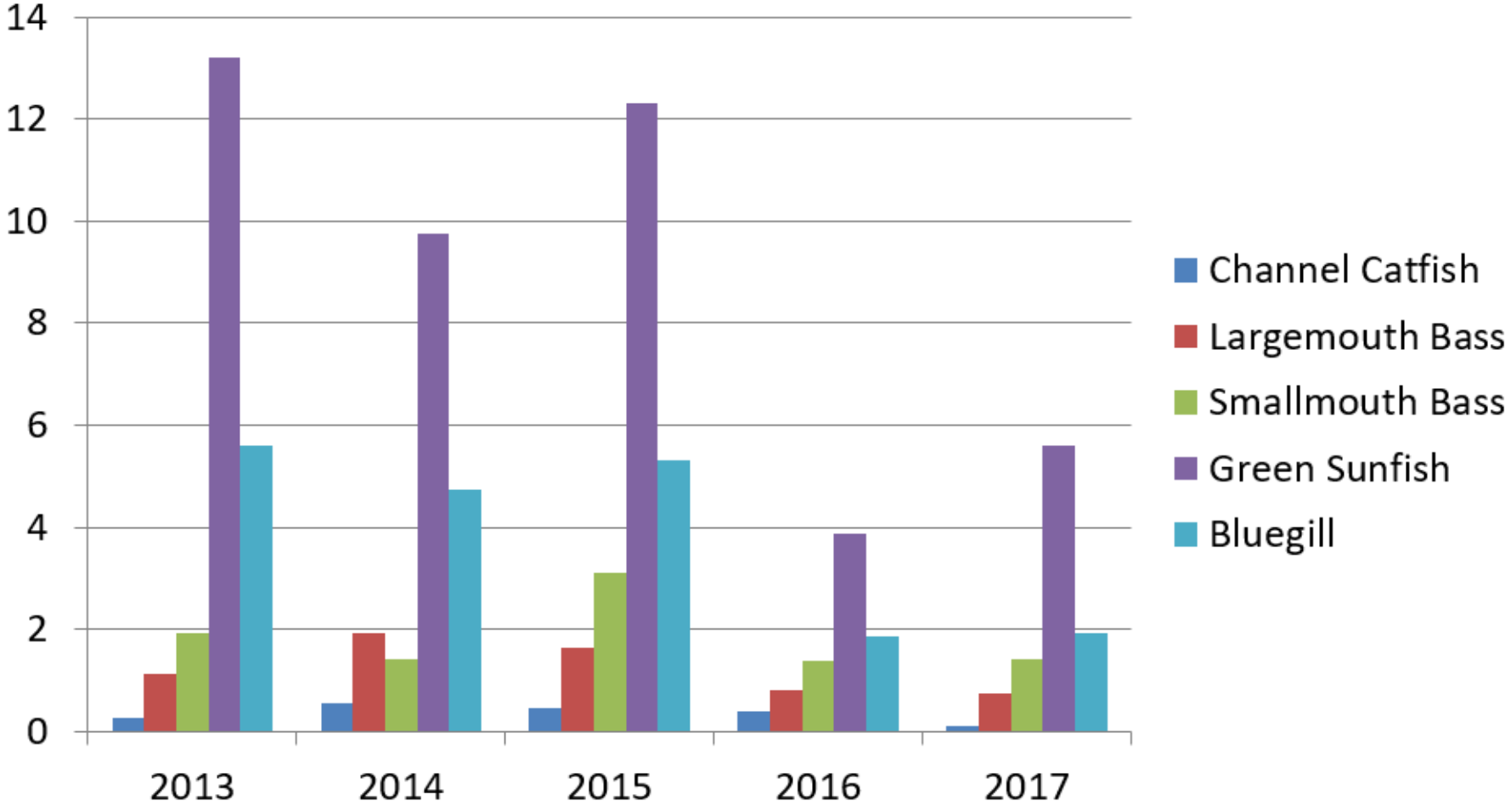

Relative weight of selected species sampled gillnetting Lake Mohave during spring of 2017

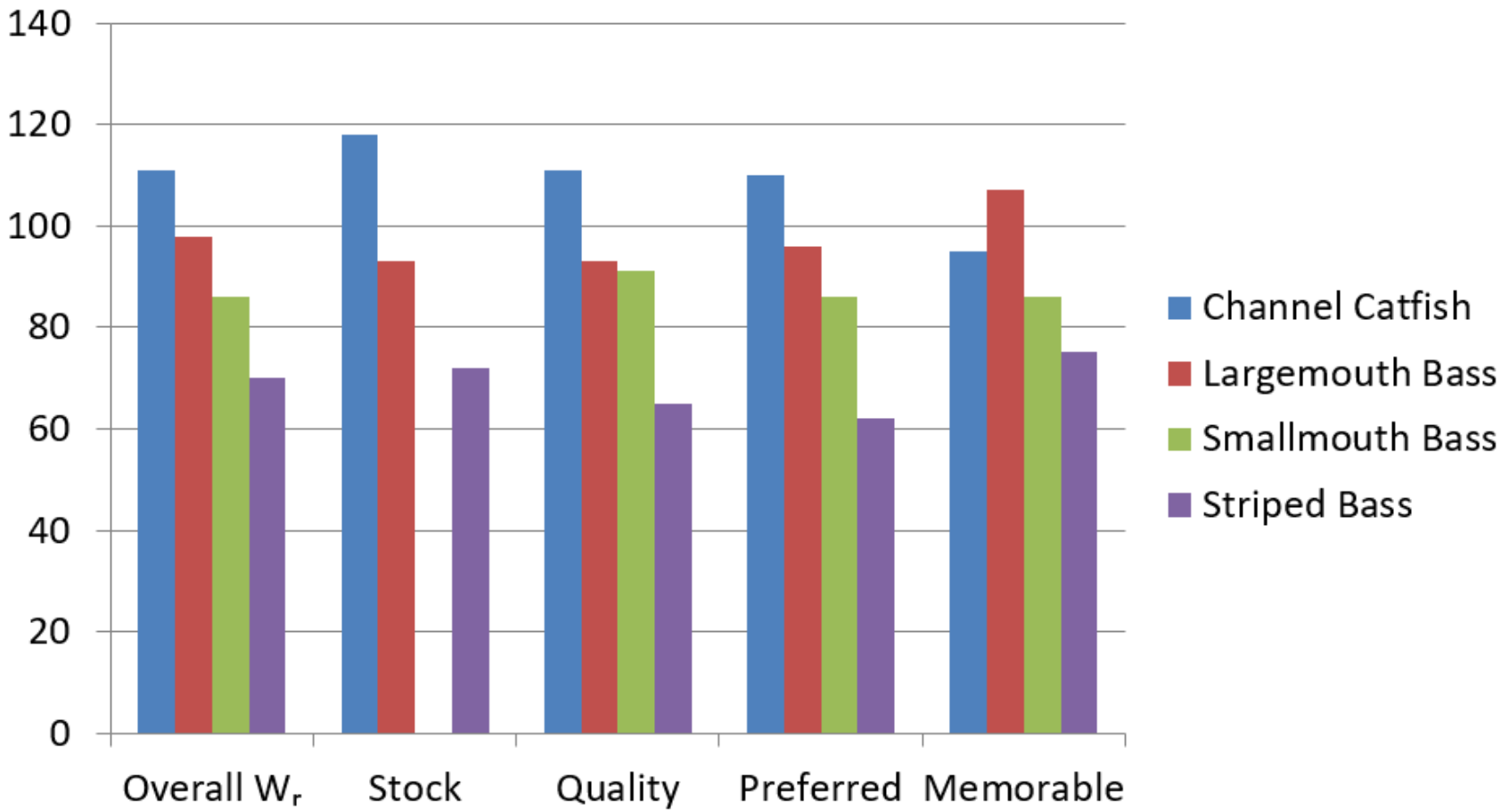

Relative weight of selected species sampled electrofishing Lake Mohave during spring of 2016

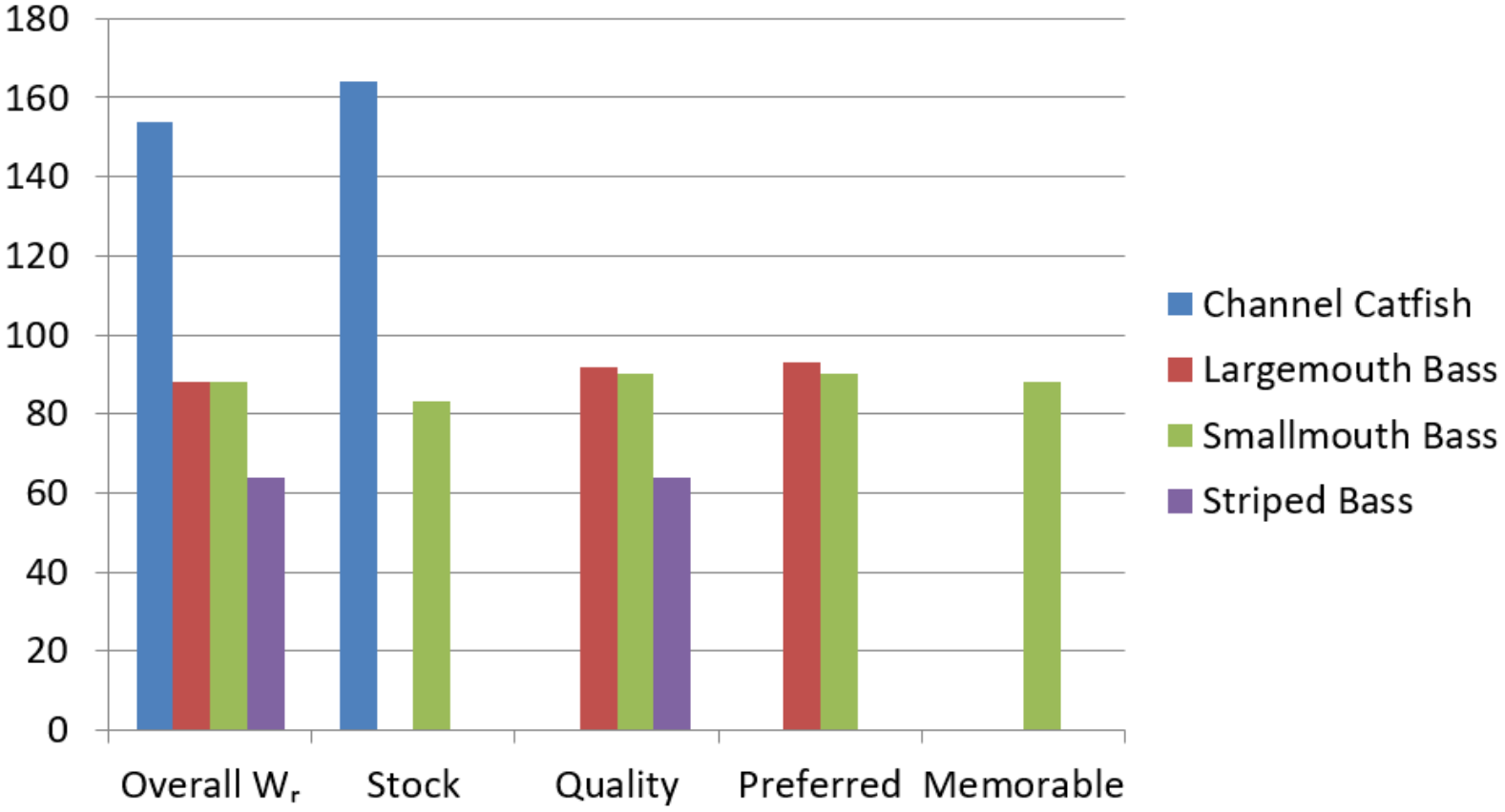

Thanks to everyone that helped with this survey